

**AN ORDINANCE ANNEXING CERTAIN TERRITORY INTO THE  
CORPORATE LIMITS OF THE CITY OF PINSON, ALABAMA**

---

WHEREAS, **The Mayor of the City of Pinson and Vickers-Wise Pinson LLC** ("Petitioners"), the owners of the property described hereinafter ("Property"), have filed a written petition with the City Clerk of the City of Pinson stating that they are the owners of the Property; and requesting that the Property be annexed into the City of Pinson; and

WHEREAS, the petition contains an accurate description of the Property and was accompanied by a map of the Property showing its relationship to the corporate limits of the City of Pinson; and

WHEREAS, the Property is contiguous to the corporate limits of the City of Pinson; and


WHEREAS, the Property is not within the corporate limits or the police jurisdiction of any other municipality,


NOW, THEREFORE, BE IT ORDAINED by the City Council of the City of Pinson, Alabama as follows:

That the City Council of the City of Pinson, Alabama, does hereby assent to the annexation of the following described property to the City of Pinson:

1. **Parcels 9-30-4-0-18.003 and 18.004 with irregular descriptions shown on the petition and/or attached herein,**
2. **Parcel 9-30-4-0-11.004 and the adjacent right of way of Highway 75 with an irregular description attached herein**

ADOPTED this the 18<sup>th</sup> day of Apr, 2013

  
HOYT SANDERS, MAYOR

ATTEST: , CITY CLERK/TREASURER

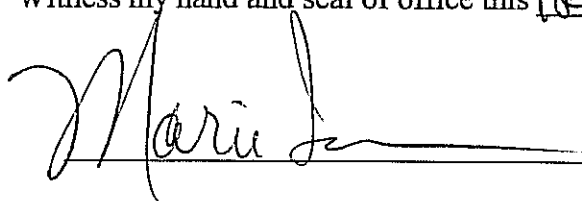
**CERTIFICATION OF CITY CLERK/TREASURER**

STATE OF ALABAMA     )

JEFFERSON COUNTY     )

I, Marie Turner, City Clerk/Treasurer of the City of Pinson, Alabama, do hereby certify that the above and foregoing is a true and correct copy of an Ordinance duly adopted by the City Council of the City of Pinson, Alabama, on the 18<sup>th</sup> day of April, 2013

Witness my hand and seal of office this 18<sup>th</sup> day of April, 2013

, City Clerk/Treasurer

MARY BLACKBURNS PROP  
PB 26 PG. 52

2.10

VILLAGE IN PINSON  
PB 154 PG. 64

14  
8.8 Ac. (c)

1082.1'

PINSON CORPORATE LIMIT

PINSON CORP LIMIT

14.3

15

VARIABLE R/W

ALABAMA

HIGHWAY

75

11.1

11.2

11.5

11.3

11

21  
8.9 Ac. (c)

PINSON

17

18

CO. SCHOOL ROAD

CENTER POINT ROAD

PINSON CORPORATE LIMIT

18.4

18.3

PINSON CORPORATE LIMIT

RAILROAD

9-30-4  
18.2  
7.4 Ac. (c)

ALABAMA HIGHWAY

75

18.7

18.5

18.6

18.1

22