

ORDINANCE NO. 2013 - 39

**AN ORDINANCE ANNEXING CERTAIN TERRITORY INTO THE  
CORPORATE LIMITS OF THE CITY OF PINSON, ALABAMA**

---

WHEREAS, **The Jefferson County Commission** ("Petitioners"), the owners of the property described hereinafter ("Property"), have filed a written petition with the City Clerk of the City of Pinson stating that they are the owners of the Property; and requesting that the Property be annexed into the City of Pinson; and

WHEREAS, the petition contains an accurate description of the Property and was accompanied by a map of the Property showing its relationship to the corporate limits of the City of Pinson; and

WHEREAS, the Property is contiguous to the corporate limits of the City of Pinson; and

WHEREAS, the Property is not within the corporate limits or the police jurisdiction of any other municipality,

NOW, THEREFORE, BE IT ORDAINED by the City Council of the City of Pinson, Alabama as follows:

That the City Council of the City of Pinson, Alabama, does hereby assent to the annexation of the following described property to the City of Pinson:

1. **Parcel 9-32-3-1-34.000 described as Lot 1 Dale Beason Subdivision located on Sweeney Hollow Road**
2. **Parcels 9-31-4-8-47.002. 47.003. 48.000, 49.000, 43.000, 44.000, 45.000, 46.000, 41.000, 38.000, 38.001 and 37.000 described as**

**A} Lots 1 (Except N 189.6ft), 2, 3-B, 3-C, West 100 Feet of Lot 3, Mrs. Carrie Sprauls Acreage Subdivision;**

**B} (46.000) COM at SW Cor Lot 4 Carrie Spraul Sub TH SE 103FT S to POB th CONT SE 190FT S FT TH N 135 FT S TH SW 5 FT TH NW 131 FT S TH NW 39 FT S TH S 205 S FT TO POB ALSO BEING PT of LOT 3 Mrs Carrie Spraul Sub**

**C} (43.000 & 44.000) Part of Lot 3 Roebucks Resurvey of H C ROBEUCK Subdiv ( COM NW COR OF SD LOT 3 TH E 99.5 FT TH SELY 74.3 FT TO POB TH CON SELY 160 FT SWLY 164 FT TH NW 93.6 FT TH NELY 153.3 FT TH NW 142 FT TH ELY 94.2 FT TO POB), Lot 4 Roebucks resur of H C Roebuck subdiv;**


**D} (41.000) Lot 1 Roebucks Resu of H C Roebucks Sub also beg SE cor of Lot B-6 of JT Doster Sub TH NWLY 205.4 Ft TH N 307.7 FT TH E 15.1 FT TH SELY 199.3 FT TH S 285 FT to POB**


**E} (38.000) BEG SE COR LOT B-5 JT DOSTER SUB TH N 285 FT TH W 110FT TH S 260 FT TH SE 109 FT to POB being part of lot B-5 Dosters Sub**

**F} (38.001) COM SE COR LOT b-5 J T DOSTER SUB TH NO 109 FT TO POB TH CONT NW 115.7 FT TH N 234 FT TH E 112.5 FT TH S 260 FT TO POB**

**G} (37.000) Lots 6 & 7 Block 5-B Sweeney Hollow Estates**

ADOPTED this the 19<sup>th</sup> day of Dec, 2013

  
HOYT SANDERS, MAYOR

ATTEST: , CITY CLERK/TREASURER


**CERTIFICATION OF CITY CLERK/TREASURER**

STATE OF ALABAMA     )

JEFFERSON COUNTY     )

I, Marie Turner, City Clerk/Treasurer of the City of Pinson, Alabama, do hereby certify that the above and foregoing is a true and correct copy of an Ordinance duly adopted by the City Council of the City of Pinson, Alabama, on the 19<sup>th</sup> day of December, 2013

Witness my hand and seal of office this 19<sup>th</sup> day of December, 2013

, City Clerk/Treasurer