

ORDINANCE NO. 2015 - 76

**AN ORDINANCE ANNEXING CERTAIN TERRITORY INTO THE
CORPORATE LIMITS OF THE CITY OF PINSON, ALABAMA**

WHEREAS, **John & Judy Hildreth and Donna Dubose** ("Petitioners"), the owners of the property described hereinafter ("Property"), have filed a written petition with the City Clerk of the City of Pinson stating that they are the owners of the Property; and requesting that the Property be annexed into the City of Pinson; and

WHEREAS, the petition contains an accurate description of the Property and was accompanied by a map of the Property showing its relationship to the corporate limits of the City of Pinson; and

WHEREAS, the Property is contiguous to the corporate limits of the City of Pinson; and


WHEREAS, the Property is not within the corporate limits or the police jurisdiction of any other municipality,


NOW, THEREFORE, BE IT ORDAINED by the City Council of the City of Pinson, Alabama as follows:

That the City Council of the City of Pinson, Alabama, does hereby assent to the annexation of the following described property to the City of Pinson:

1. **Parcels 12-5-2-0-8.024 and 8.025 described lots 6 and 5 Block 3, Sleepy Hollow located at 4228 and 4232 Fieldstone Drive.**

ADOPTED this the 7th day of May, 2015


HOYT SANDERS, MAYOR

ATTEST: , CITY CLERK/TREASURER

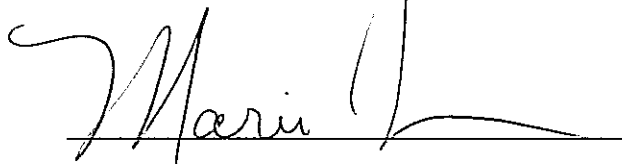
CERTIFICATION OF CITY CLERK/TREASURER

STATE OF ALABAMA)

JEFFERSON COUNTY)

I, Marie Turner, City Clerk/Treasurer of the City of Pinson, Alabama, do hereby certify that the above and foregoing is a true and correct copy of an Ordinance duly adopted by the City Council of the City of Pinson, Alabama, on the 7th day of May, 2015

Witness my hand and seal of office this 7th day of May, 2015

, City Clerk/Treasurer

UNINCORPORATED

016000

001000

BIRMINGHAM

077000

078000

079000

015000

017000

018000

019000

008024

008025

008026

008027

008028

008029

FIELDSTONE DR

COBBLESTONE DR

SLEEPY HOLLOW DR

BRIDGESTONE DR

FIELDSTONE CIR

00080

08100

08200

08300

08400

08500

08600

04600

04500

04700

04900

04800

04700

093000

094000

095000

096000

097000

098000

099000

008036

008037

008038

008039

008030

008031

008032

008033

008034

008035

008035

008050

008050

008053

008047

008046

008045

008051

008050

008053

008052

008055

008056

008023

008022

008021

008020

008019

008018

020000

021000

022000

023000

024000

025000