

ORDINANCE NO. 2015 - 53

**AN ORDINANCE ANNEXING CERTAIN TERRITORY INTO THE  
CORPORATE LIMITS OF THE CITY OF PINSON, ALABAMA**

---

WHEREAS, **Jacob and Lea Ann Lemley** ("Petitioners"), the owners of the property described hereinafter ("Property"), have filed a written petition with the City Clerk of the City of Pinson stating that they are the owners of the Property; and requesting that the Property be annexed into the City of Pinson; and

WHEREAS, the petition contains an accurate description of the Property and was accompanied by a map of the Property showing its relationship to the corporate limits of the City of Pinson; and

WHEREAS, the Property is contiguous to the corporate limits of the City of Pinson; and


WHEREAS, the Property is not within the corporate limits or the police jurisdiction of any other municipality,


NOW, THEREFORE, BE IT ORDAINED by the City Council of the City of Pinson, Alabama as follows:

That the City Council of the City of Pinson, Alabama, does hereby assent to the annexation of the following described property to the City of Pinson:

1. **Parcel 9-31-1-2-2.000 described lot 20, Pinson Hills, located at 6275 Leslie Drive.**

ADOPTED this the 16<sup>th</sup> day of July, 2015

  
HOYT SANDERS, MAYOR

ATTEST: , CITY CLERK/TREASURER


**CERTIFICATION OF CITY CLERK/TREASURER**

STATE OF ALABAMA     )

JEFFERSON COUNTY     )

I, Marie Turner, City Clerk/Treasurer of the City of Pinson, Alabama, do hereby certify that the above and foregoing is a true and correct copy of an Ordinance duly adopted by the City Council of the City of Pinson, Alabama, on the 16<sup>th</sup> day of July, 2015

Witness my hand and seal of office this 16<sup>th</sup> day of July, 2015

, City Clerk/Treasurer

012000

003001 MEMORY TRL

003000

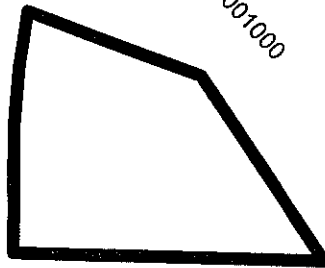
018000

017000

016000

001000

015000



007000

014000

010000

011000

013000

004000

006000

LESLIE DR

005000

SILVER LAKE RD

022000

009000

001001

021000

002000

008000

012000

003001 MEMORY TRL

003000

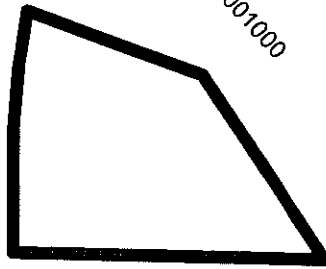
018000

017000

016000

001000

015000



007000

014000

006000

004000

005000

LESLIE DR

013000

022000

009000

SILVER LAKE RD

008000

002000

021000

001001

011000

010000